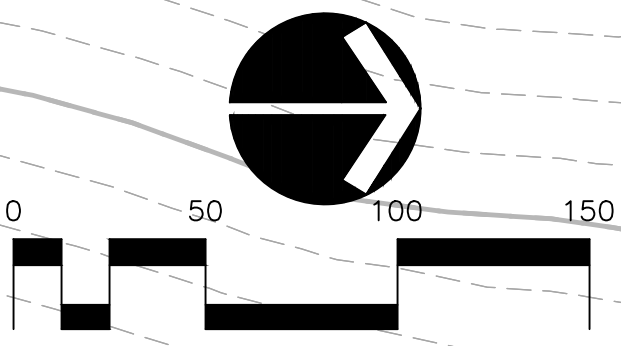


PLANT SCHEDULE

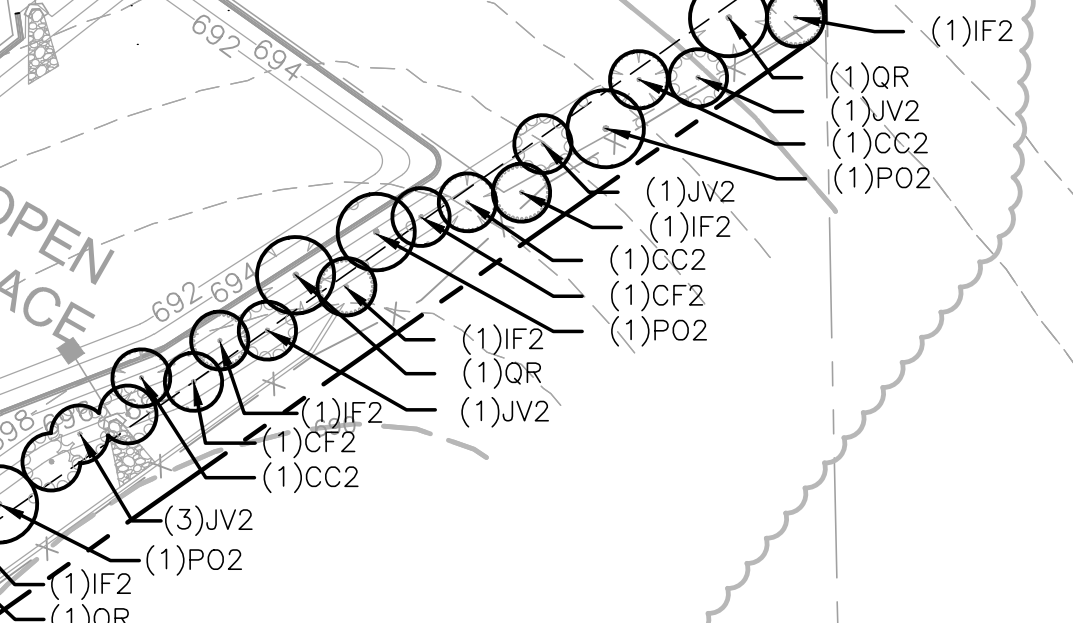
TREES	QTY	BOTANICAL NAME / COMMON NAME	TYPE	SIZE	HEIGHT	SPACING	REMARKS
CK	11	CLADRASTIS KENTUCKEA / AMERICAN YELLOWWOOD	DECIDUOUS	3" CAL.	14-16' HT	AS SHOWN	B&B, 6' CLEAR TRUNK
GP	12	GINKGO BILOBA 'PRINCETON SENTRY' / PRINCETON SENTRY GINKGO	DECIDUOUS	3" CAL.	14-16' HT	AS SHOWN	B&B, 6' CLEAR TRUNK
PO2	3	PLATANUS OCCIDENTALIS / AMERICAN SYCAMORE	DECIDUOUS	1.5" CAL.		AS SHOWN	
PO	6	PLATANUS OCCIDENTALIS / AMERICAN SYCAMORE	DECIDUOUS	2" CAL.			
QP	4	QUERCUS PHELLOS / WILLOW OAK	DECIDUOUS	2" CAL.			
QR	3	QUERCUS RUBRA / RED OAK	DECIDUOUS	1.5" CAL.		AS SHOWN	
TG	48	TILIA CORDATA 'GREENSPIRE' / GREENSPIRE LINDEN	DECIDUOUS	3" CAL.	14-16' HT	AS SHOWN	B&B, 6' CLEAR TRUNK
UD	16	ULMUS PARVIFOLIA 'DRAKE' / LACEBARK ELM	DECIDUOUS	3" CAL.	14-16' HT	AS SHOWN	B&B, 6' CLEAR TRUNK
ZG	9	ZELKOVA SERRATA 'GREEN VASE' / GREEN VASE JAPANESE ZELKOVA	DECIDUOUS	3" CAL.	14-16' HT	AS SHOWN	B&B, 6' CLEAR TRUNK
EVERGREEN TREES	QTY	BOTANICAL NAME / COMMON NAME	TYPE	SIZE	HEIGHT	SPACING	REMARKS
IA	11	ILEX OPACA / AMERICAN HOLLY	EVERGREEN	2" CAL.			FULL TO BASE
IF	11	ILEX X ATTENUATA 'FOSTERI' / FOSTER'S HOLLY	EVERGREEN	2" CAL.			FULL TO BASE
IF2	5	ILEX X ATTENUATA 'FOSTERI' / FOSTER'S HOLLY	EVERGREEN	4'-6" HT		AS SHOWN	FULL TO BASE
JV	11	JUNIPERUS VIRGINIANA 'BURKII' / EASTERN RED CEDAR	EVERGREEN	2" CAL.			FULL TO BASE
JV2	6	JUNIPERUS VIRGINIANA 'BURKII' / EASTERN RED CEDAR	EVERGREEN	4'-6" HT		AS SHOWN	FULL TO BASE
MG	15	MAGNOLIA GRANDIFLORA 'BRAKENS BROWN BEAUTY' / SOUTHERN MAGNOLIA	EVERGREEN	2" CAL.			FULL TO BASE
PS	14	PINUS STROBUS / WHITE PINE	EVERGREEN	2" CAL.			FULL TO BASE
FLOWERING TREES	QTY	BOTANICAL NAME / COMMON NAME	TYPE	SIZE	HEIGHT	SPACING	REMARKS
CC2	3	CERCIS CANADENSIS / EASTERN REDBUD	ORNAMENTAL	1" CAL.			
CF2	2	CORNUS FLORIDA / EASTERN DOGWOOD	ORNAMENTAL	1" CAL.			




Know what's below.  
Call before you dig.



20' LANDSCAPE BUFFER  
THIS LANDSCAPE BUFFER IS INTENDED TO AUGMENT THE EXISTING BUFFER IN THIS AREA BY PLANTING ONLY IN DISTURBED AREAS. EVEN IF SHOWN TO BE PLANTED ON THIS BUFFER PLAN, UNDISTURBED AREAS SHALL REMAIN UNTOUCHED AND UNPLANTED



**RAGAN SMITH**  
LAND PLANNERS • CIVIL ENGINEERS  
LANDSCAPE ARCHITECTS • SURVEYORS  
CHATTANOOGA  
10000 WOODBURN DRIVE  
CHATTANOOGA, TN 37405  
PH: 423-244-8591  
WWW.RAGANSMITH.COM



**BROOKSBANK ESTATES**  
FOR  
**THE JONES COMPANY**  
TOWN OF NOLESVILLE, WILLIAMSON COUNTY, TN

WK. ORDER	0202	DESIGNED:	B. SMITH	6-29-2017 (D.R.S.) REV.	
JOB NO.	15-041	DRAWN:	K. CHOI	6-02-2017 (D.R.S.) REV.	
SCALE:	1"=50'	DATE:	AUGUST 12, 2015	ADDED BUFFER (R.S.) REV.	
				ISSUE FOR CONSTRUCTION	

ENLARGED  
LANDSCAPE PLAN

© 2015 RAGAN SMITH. ALL RIGHTS RESERVED. THIS DOCUMENT IS THE PROPERTY OF RAGAN SMITH. ANY REPRODUCTION OR TRANSMISSION IN ANY FORM OR BY ANY MEANS, WITHOUT THE WRITTEN PERMISSION OF RAGAN SMITH, IS STRICTLY PROHIBITED.